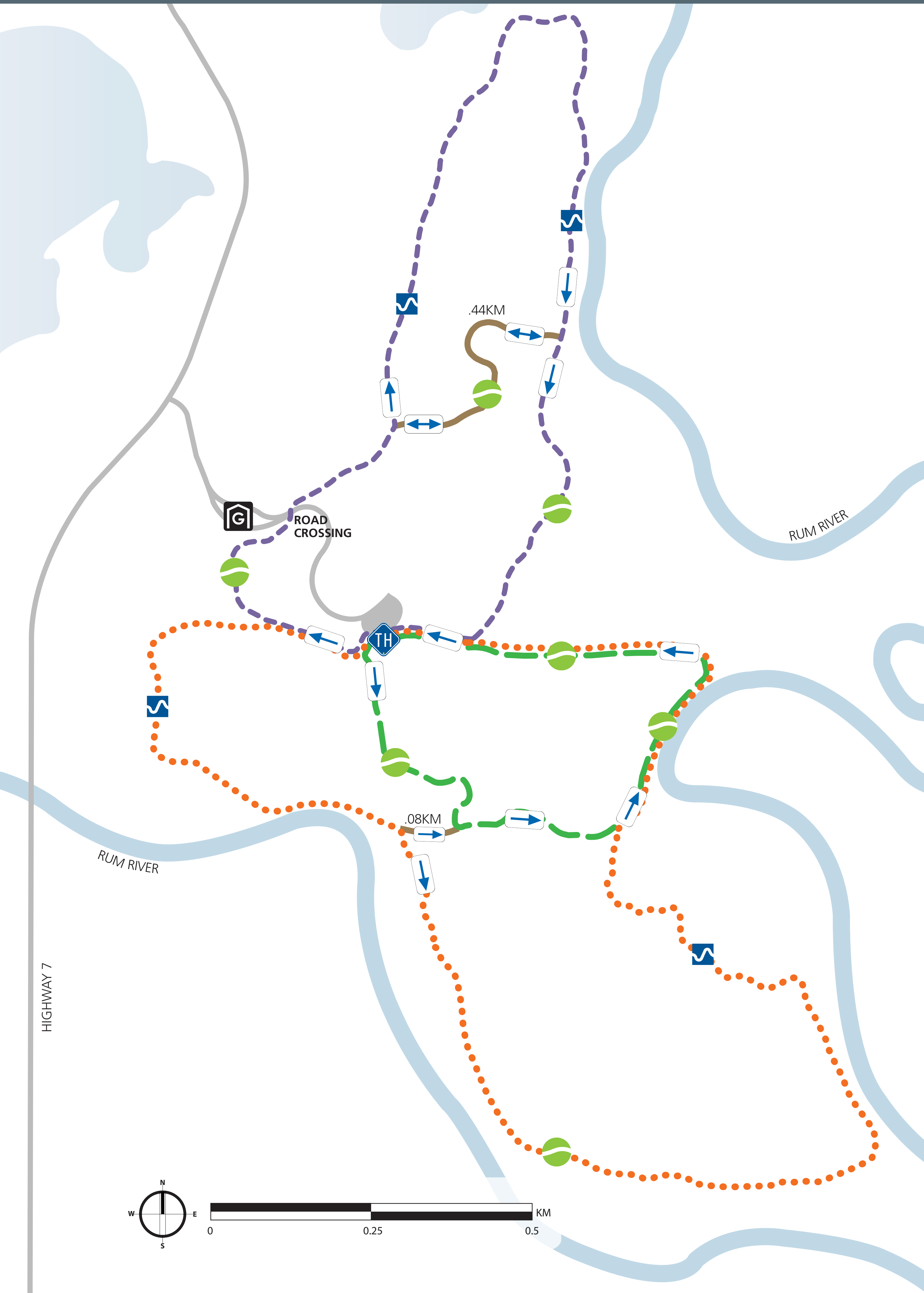



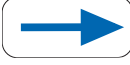










RUM RIVER CENTRAL

SKI MAP



-  PAVED ROADS
-  TRAILHEAD
-  GATE HOUSE
-  ONE-WAY TRAIL
-  TWO-WAY TRAIL
-  LEAST DIFFICULT TRAIL
-  MORE DIFFICULT TRAIL
-  ORANGE LOOP (3.5 KM)
-  GREEN LOOP (1.46 KM)
-  PURPLE LOOP (2.5 KM)
-  CONNECTOR TRAILS (DISTANCES LABELED)

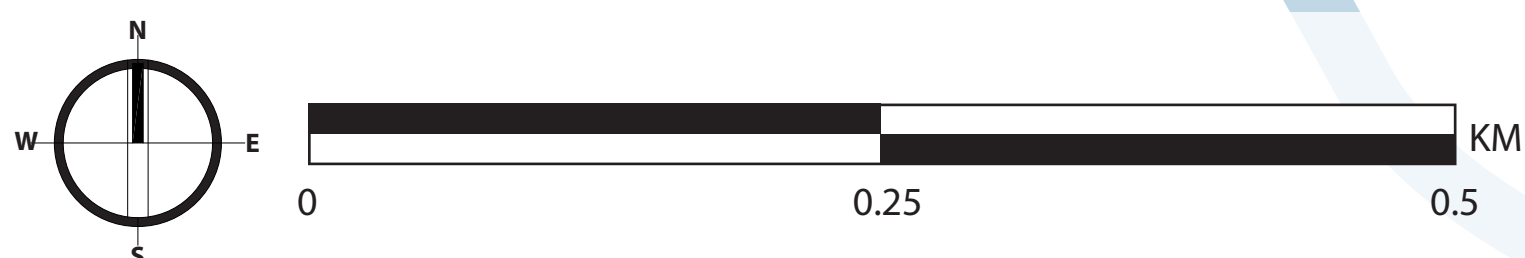
 Park hours are from 5:00 am to 10:00 pm

• Designated ski trails are for cross-country skiing use only.

Thank you for your cooperation.
For more information please visit:
www.anokacountyparks.com



MAPS TO GO
Take this map with you on the trails. Use your phone's camera to scan this code or enter www.anokacounty.us/rccskimap



HIGHWAY 7

RUM RIVER

RUM RIVER

ROAD CROSSING

.44KM

.08KM

KM