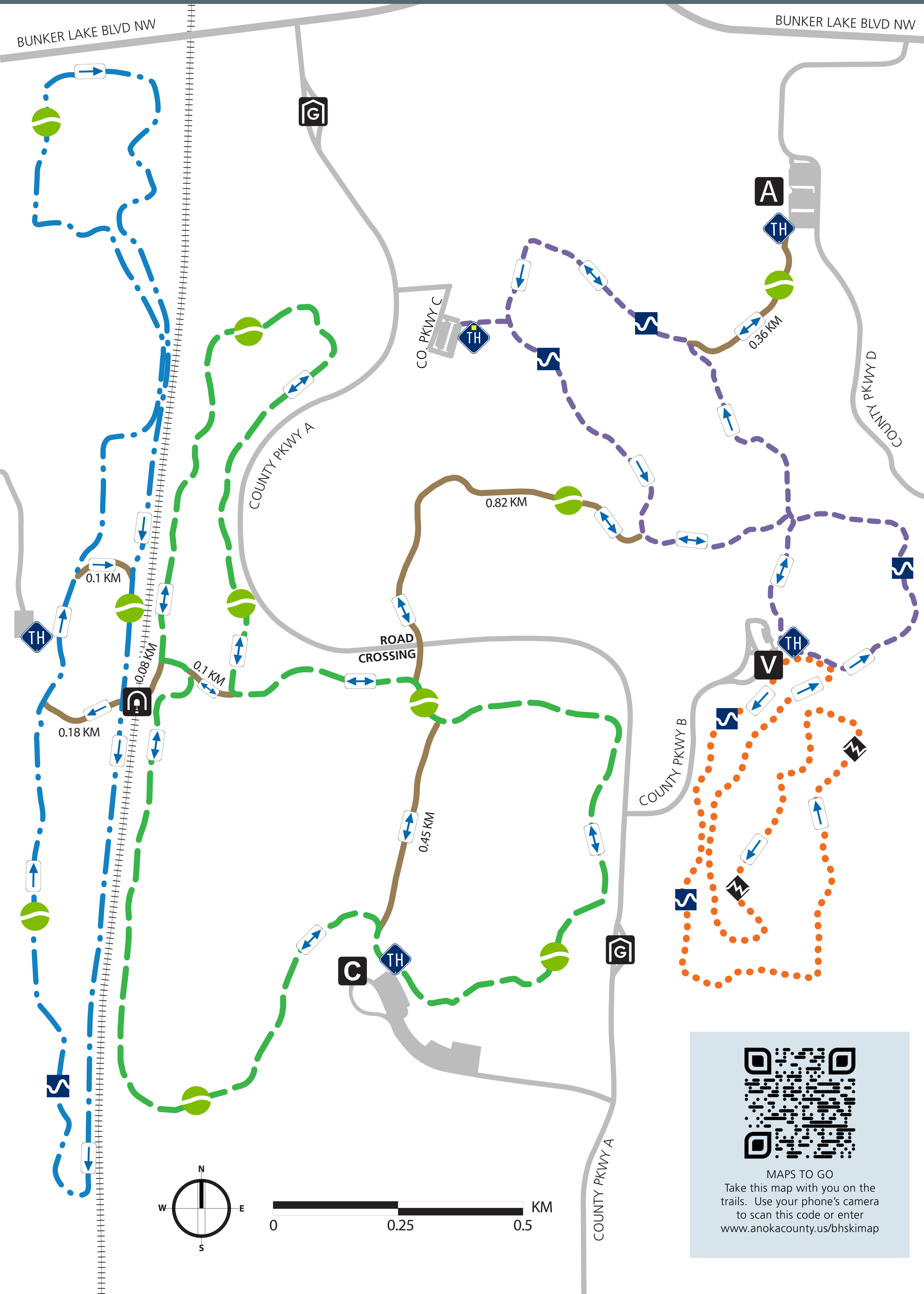
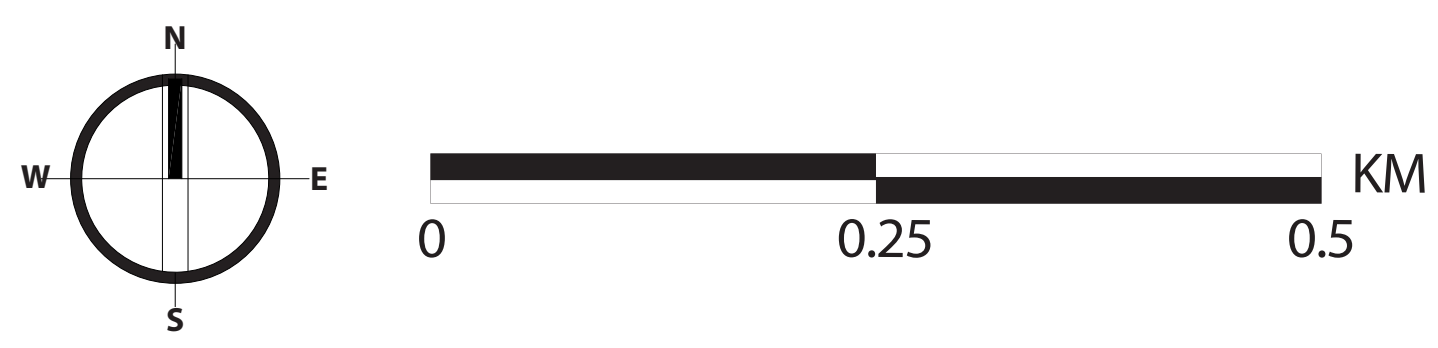



BUNKER HILLS

SKI MAP



- ROADS
- TRAILHEAD
- GATE HOUSE
- VISITOR CENTER
- ACTIVITIES CENTER
- CLUBHOUSE / RESTAURANT
- TUNNEL
- ONE-WAY TRAIL
- TWO-WAY TRAIL
- LEAST DIFFICULT TRAIL
- MORE DIFFICULT TRAIL
- MOST DIFFICULT TRAIL
- BLUE LOOP - SKIJORING (5.21 KM - FULL LOOP)
- GREEN LOOP (5.5 KM)
- ORANGE LOOP (2.75 KM)
- PURPLE LOOP (3.04 KM)
- CONNECTOR TRAILS (DISTANCES LABELED)
- Park hours are from 5:00 am to 10:00 pm





MAPS TO GO
Take this map with you on the trails. Use your phone's camera to scan this code or enter www.anokacounty.us/bhskimap

• Designated ski trails are for cross-country skiing use only.

Thank you for your cooperation.
For more information please visit anokacountyparks.com