
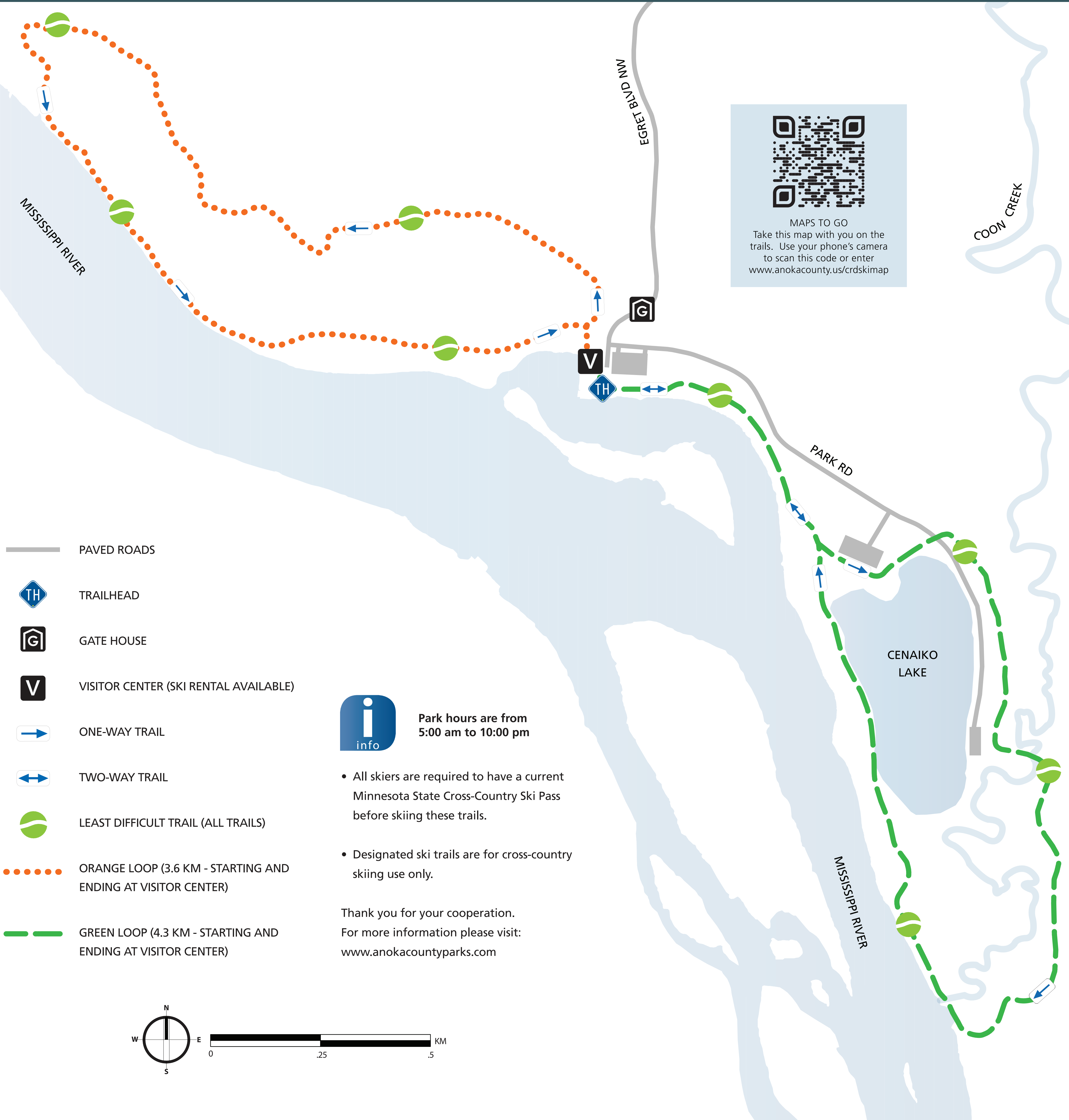











COON RAPIDS DAM SKI MAP



MAPS TO GO
Take this map with you on the trails. Use your phone's camera to scan this code or enter www.anokacounty.us/crdskimap



-  PAVED ROADS
-  TRAILHEAD
-  GATE HOUSE
-  VISITOR CENTER (SKI RENTAL AVAILABLE)
-  ONE-WAY TRAIL
-  TWO-WAY TRAIL
-  LEAST DIFFICULT TRAIL (ALL TRAILS)
-  ORANGE LOOP (3.6 KM - STARTING AND ENDING AT VISITOR CENTER)
-  GREEN LOOP (4.3 KM - STARTING AND ENDING AT VISITOR CENTER)



Park hours are from 5:00 am to 10:00 pm

- All skiers are required to have a current Minnesota State Cross-Country Ski Pass before skiing these trails.
- Designated ski trails are for cross-country skiing use only.

Thank you for your cooperation.
For more information please visit: www.anokacountyparks.com

