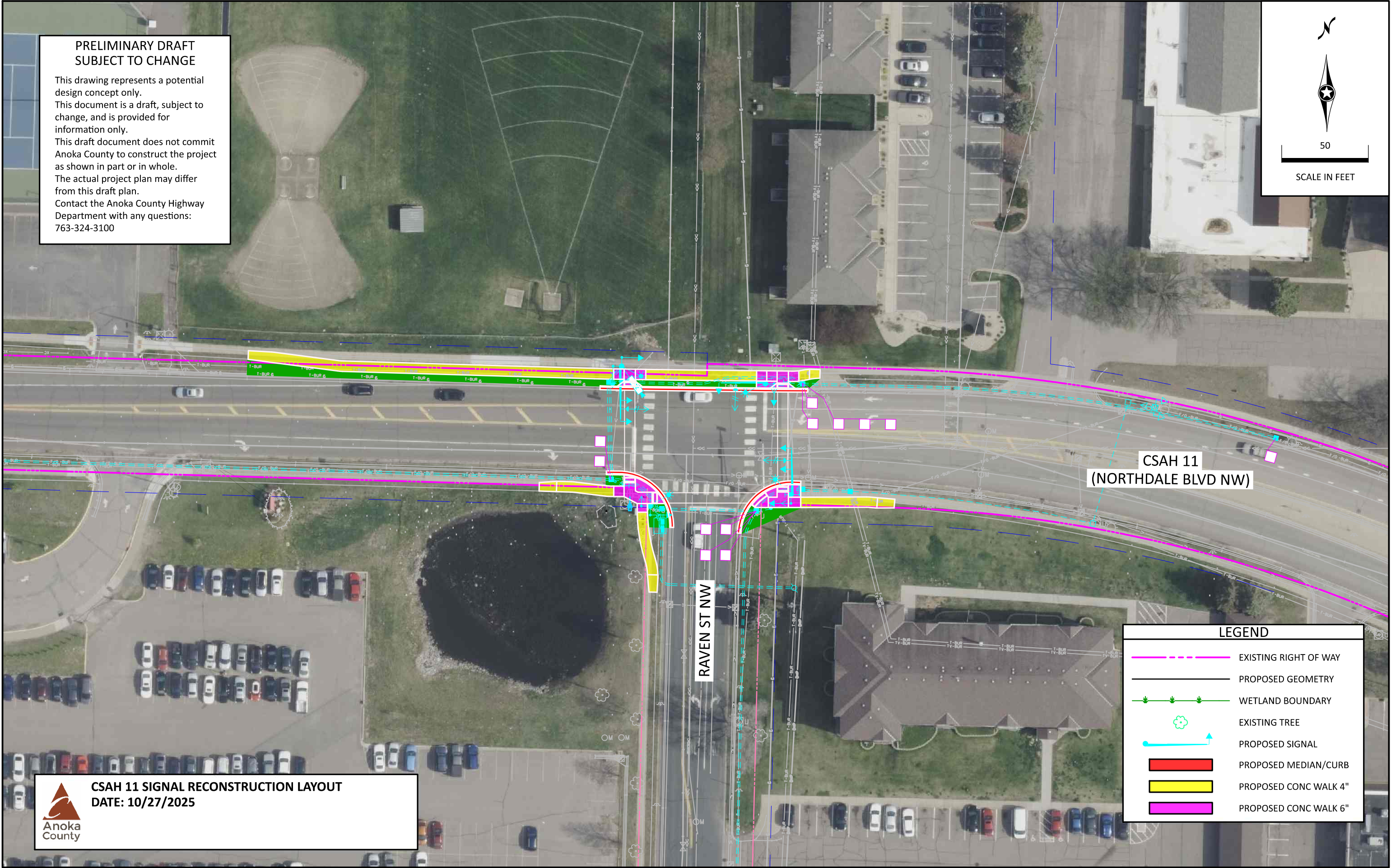



**PRELIMINARY DRAFT
SUBJECT TO CHANGE**









This drawing represents a potential design concept only. This document is a draft, subject to change, and is provided for information only. This draft document does not commit Anoka County to construct the project as shown in part or in whole. The actual project plan may differ from this draft plan. Contact the Anoka County Highway Department with any questions: 763-324-3100



**CSAH 11
(NORTHDALE BLVD NW)**

RAVEN ST NW

LEGEND

-  EXISTING RIGHT OF WAY
-  PROPOSED GEOMETRY
-  WETLAND BOUNDARY
-  EXISTING TREE
-  PROPOSED SIGNAL
-  PROPOSED MEDIAN/CURB 4"
-  PROPOSED CONC WALK 4"
-  PROPOSED CONC WALK 6"



CSAH 11 SIGNAL RECONSTRUCTION LAYOUT
DATE: 10/27/2025