CSAH 22 (Baugh Street) Reconstruction

City of Nowthen, Anoka County, Minnesota

SAP 002-622-037 GEOMETRIC LAYOUT

Date: 1/22/2026

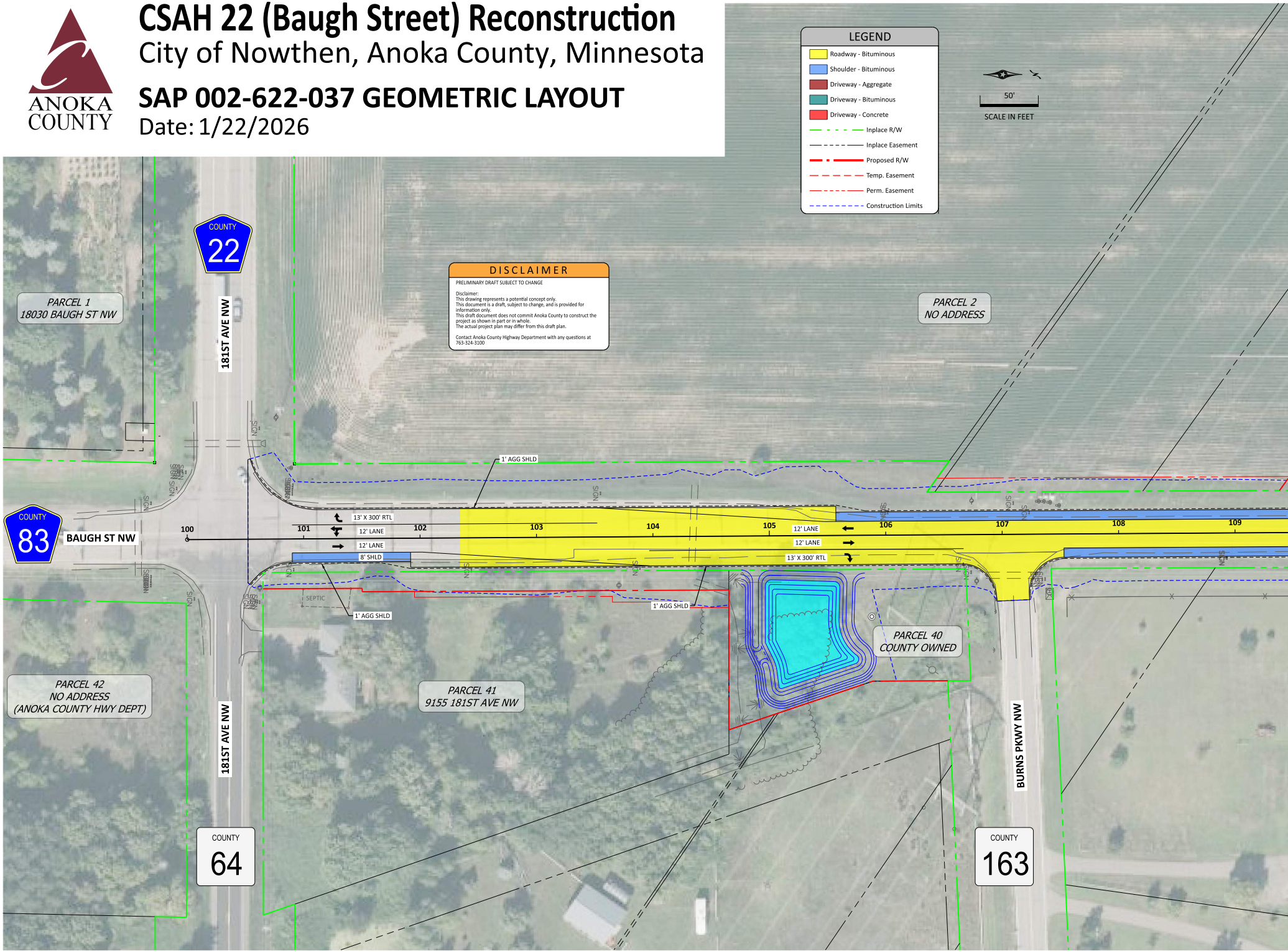
COUNTY 22
PARCEL 1
18030 BAUGH ST NW
181ST AVE NW
PARCEL 2
NO ADDRESS
1' AGG SHLD
COUNTY 83
BAUGH ST NW
100
101
102
103
104
105
106
107
108
109
13' X 300' RTL
12' LANE
12' LANE
8' SHLD
12' LANE
12' LANE
13' X 300' RTL
SIGN
SEPTIC
1' AGG SHLD
1' AGG SHLD
PARCEL 40
COUNTY OWNED
PARCEL 41
9155 181ST AVE NW
PARCEL 42
NO ADDRESS
(ANOKA COUNTY HWY DEPT)
181ST AVE NW
BURNS PKWY NW
COUNTY 64
COUNTY 163
50'
SCALE IN FEET

LEGEND

- 🟨 Roadway - Bituminous
- 🟦 Shoulder - Bituminous
- 🟫 Driveway - Aggregate
- 🟩 Driveway - Bituminous
- 🟥 Driveway - Concrete
- Inplace R/W
- Inplace Easement
- Proposed R/W
- Temp. Easement
- Perm. Easement
- Construction Limits

DISCLAIMER

PRELIMINARY DRAFT SUBJECT TO CHANGE

Disclaimer:
This drawing represents a potential concept only.
This document is a draft, subject to change, and is provided for information only.
This draft document does not commit Anoka County to construct the project as shown in part or in whole.
The actual project plan may differ from this draft plan.

Contact Anoka County Highway Department with any questions at 763-324-3100

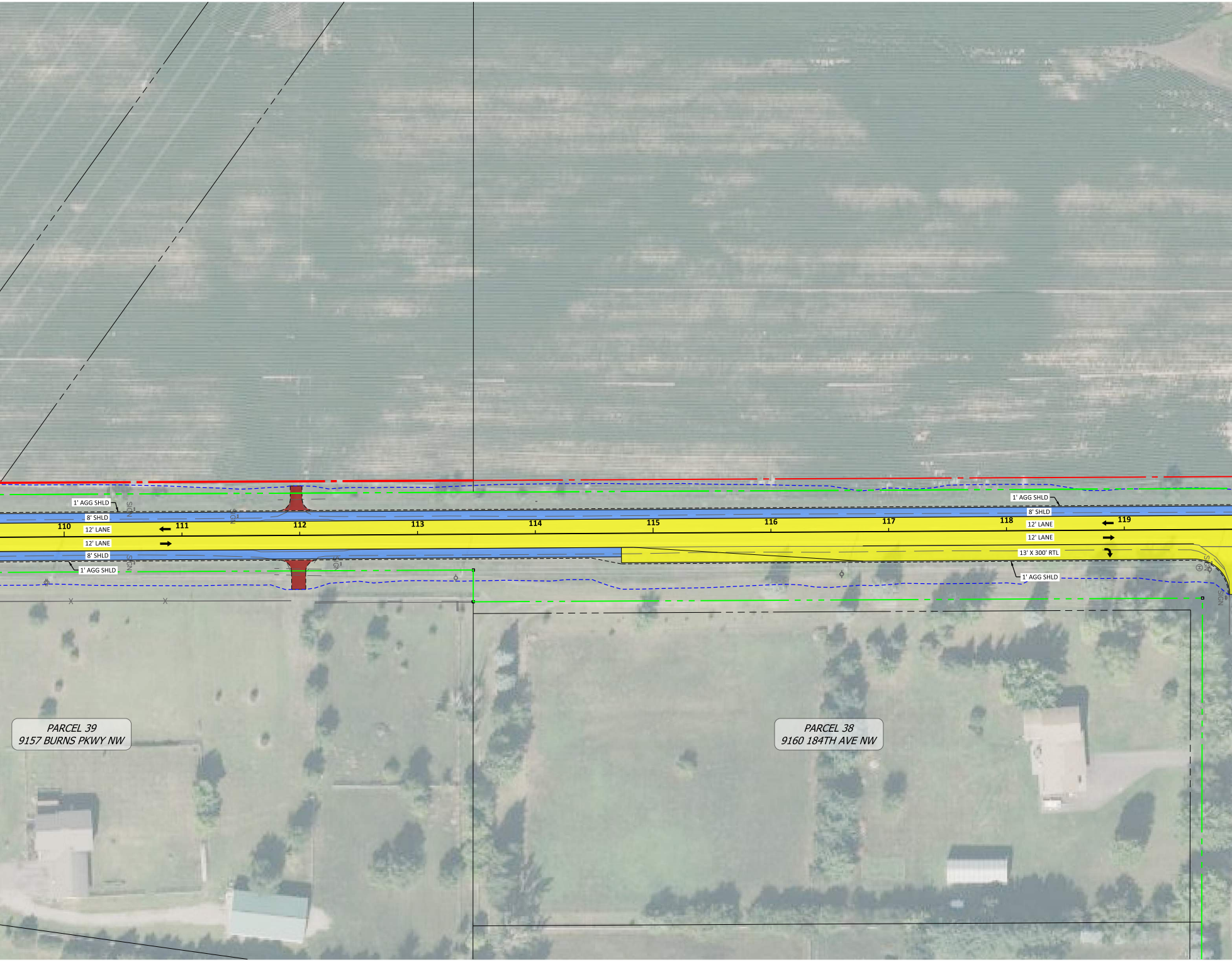
1' AGG SHLD
8' SHLD
12' LANE
12' LANE
8' SHLD
1' AGG SHLD
110
111
112
113
114
115
116
117
118
119
SIGN
1' AGG SHLD
8' SHLD
12' LANE
12' LANE
13' X 300' RTL
1' AGG SHLD
PARCEL 39
9157 BURNS PKWY NW
PARCEL 38
9160 184TH AVE NW

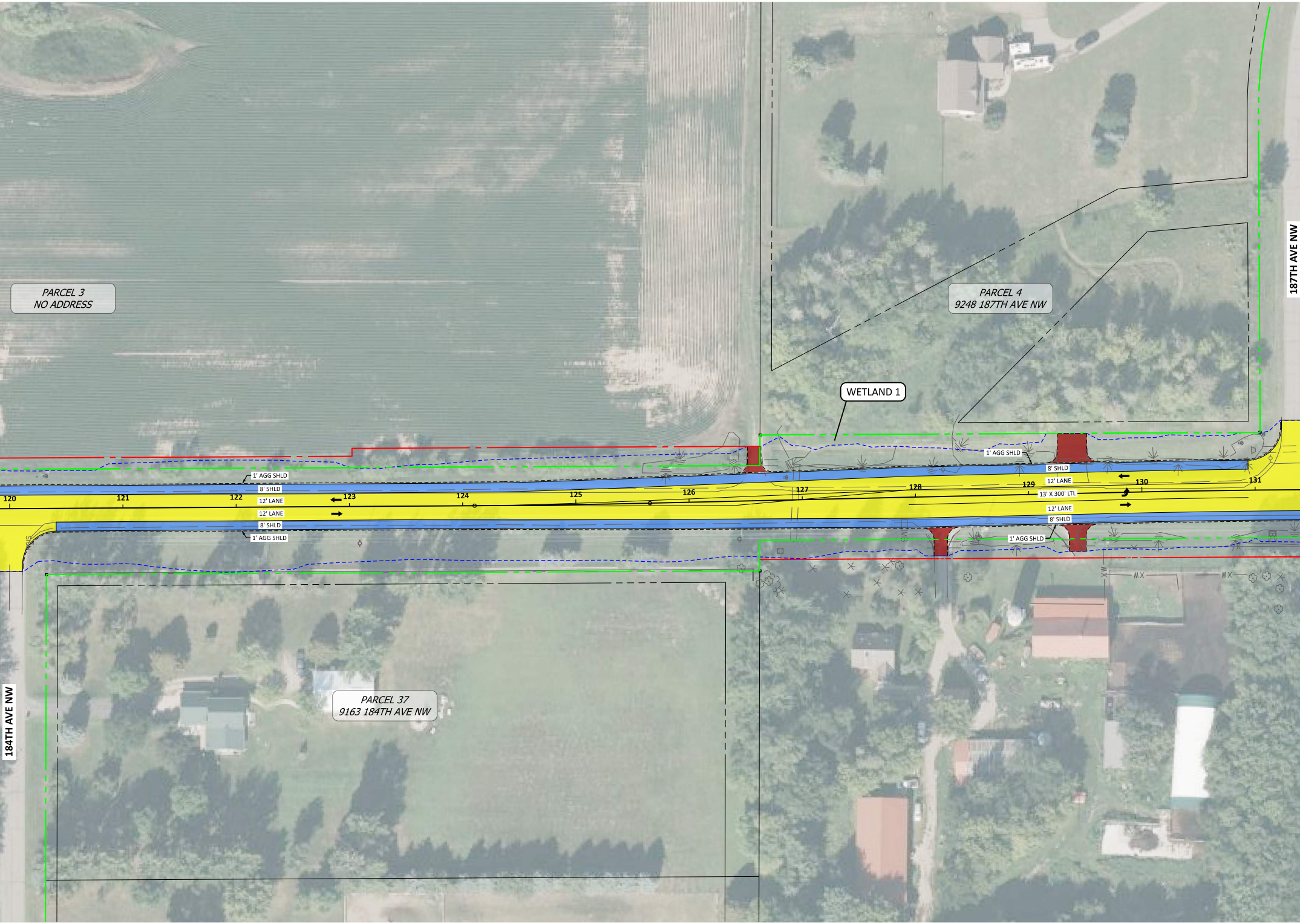
PARCEL 3
NO ADDRESS
PARCEL 4
9248 187TH AVE NW
WETLAND 1
187TH AVE NW
184TH AVE NW
PARCEL 37
9163 184TH AVE NW
1' AGG SHLD
8' SHLD
12' LANE
12' LANE
8' SHLD
1' AGG SHLD
13' X 300' LTL
120
121
122
123
124
125
126
127
128
129
130
131

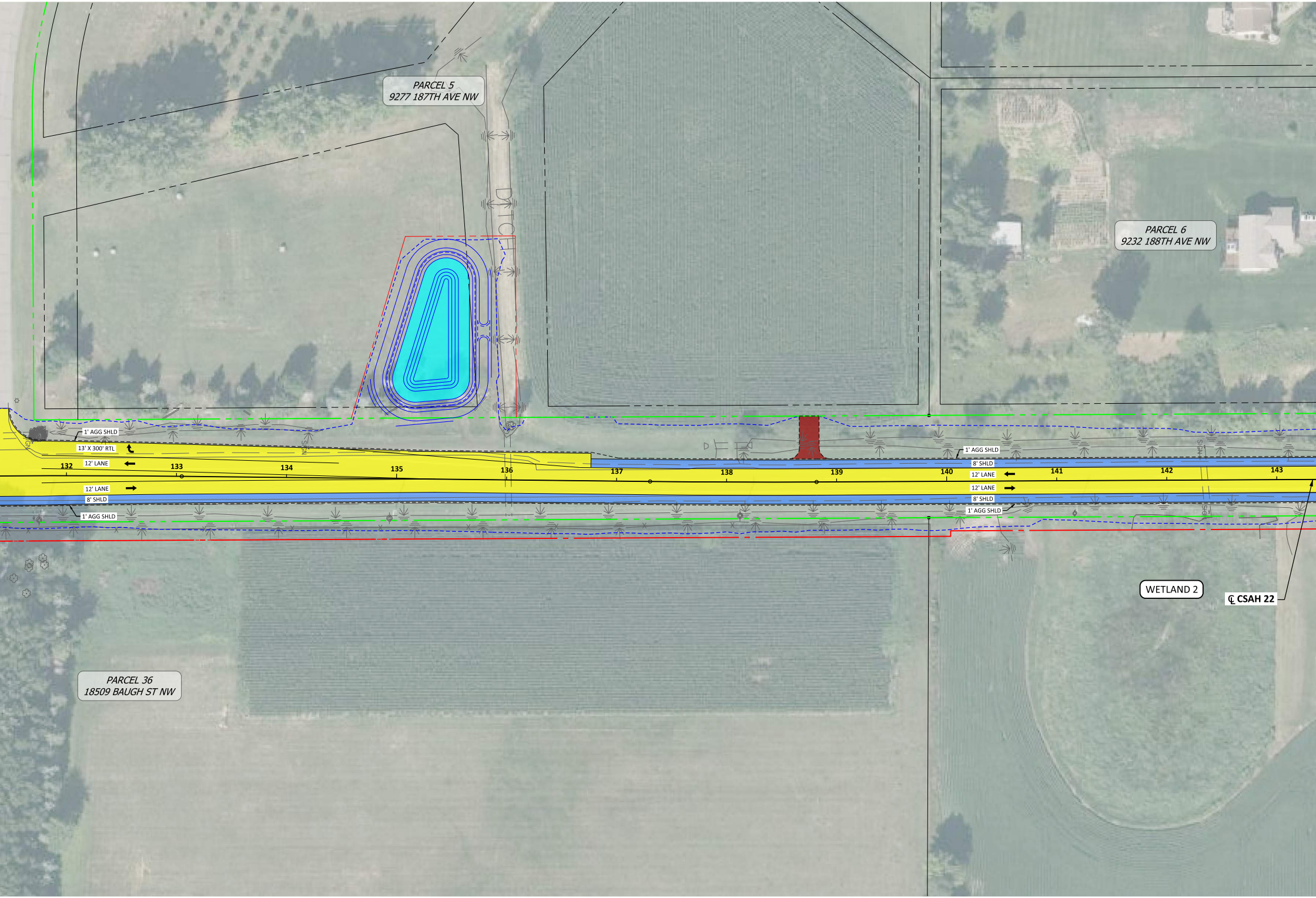
PARCEL 5
9277 187TH AVE NW
DITCH
PARCEL 6
9232 188TH AVE NW
1' AGG SHLD
13' X 300' RTL
12' LANE
12' LANE
8' SHLD
1' AGG SHLD
SIGN
132
133
134
135
136
137
138
139
140
141
142
143
1' AGG SHLD
8' SHLD
12' LANE
12' LANE
8' SHLD
1' AGG SHLD
WETLAND 2
℄ CSAH 22
PARCEL 36
18509 BAUGH ST NW

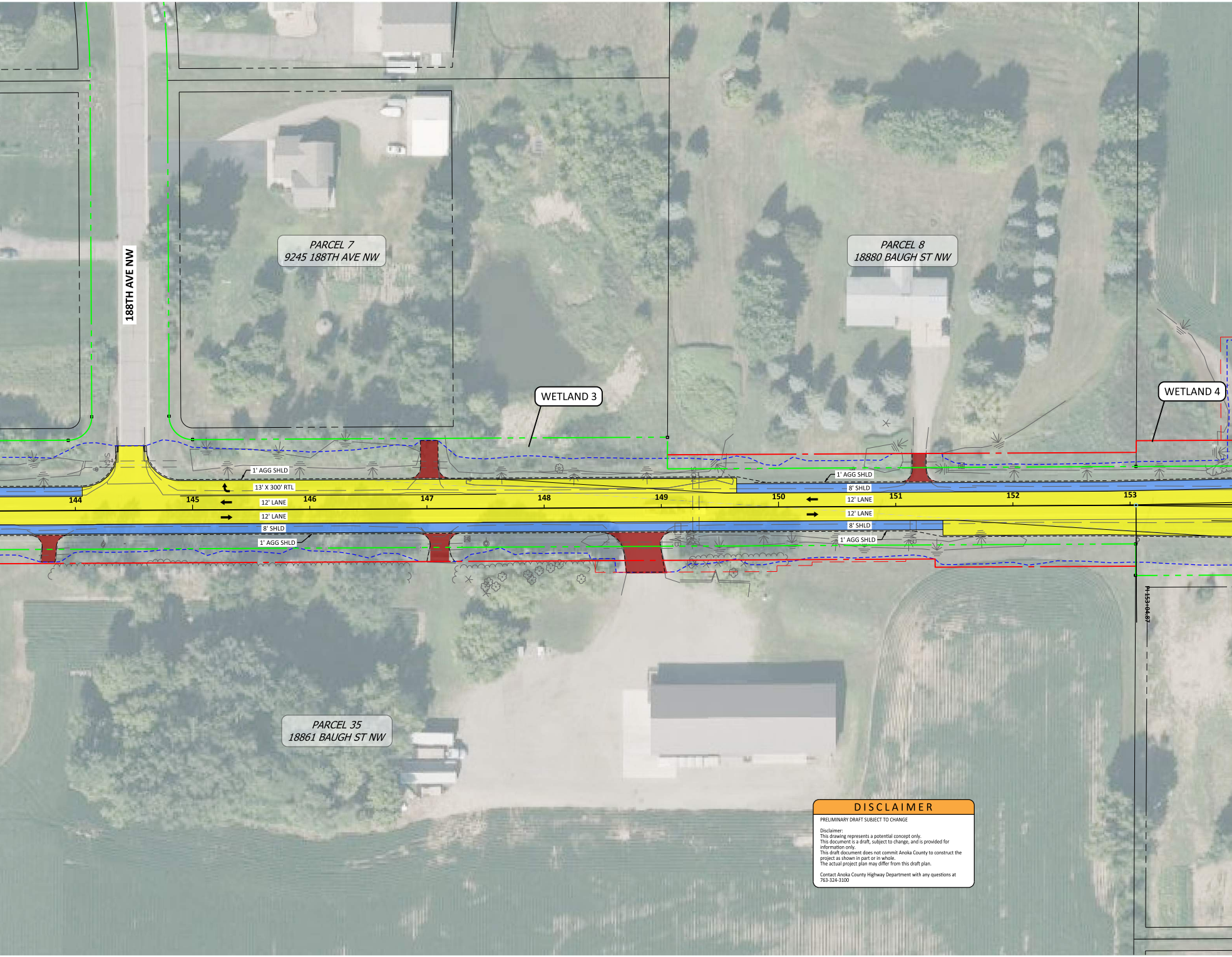

188TH AVE NW
PARCEL 7
9245 188TH AVE NW
PARCEL 8
18880 BAUGH ST NW
WETLAND 3
WETLAND 4
1' AGG SHLD
13' X 300' RTL
12' LANE
12' LANE
8' SHLD
1' AGG SHLD
1' AGG SHLD
8' SHLD
12' LANE
12' LANE
8' SHLD
1' AGG SHLD
144
145
146
147
148
149
150
151
152
153
PI 153+04.87
PARCEL 35
18861 BAUGH ST NW

DISCLAIMER

PRELIMINARY DRAFT SUBJECT TO CHANGE

Disclaimer:
This drawing represents a potential concept only.
This document is a draft, subject to change, and is provided for information only.
This draft document does not commit Anoka County to construct the project as shown in part or in whole.
The actual project plan may differ from this draft plan.

Contact Anoka County Highway Department with any questions at 763-324-3100

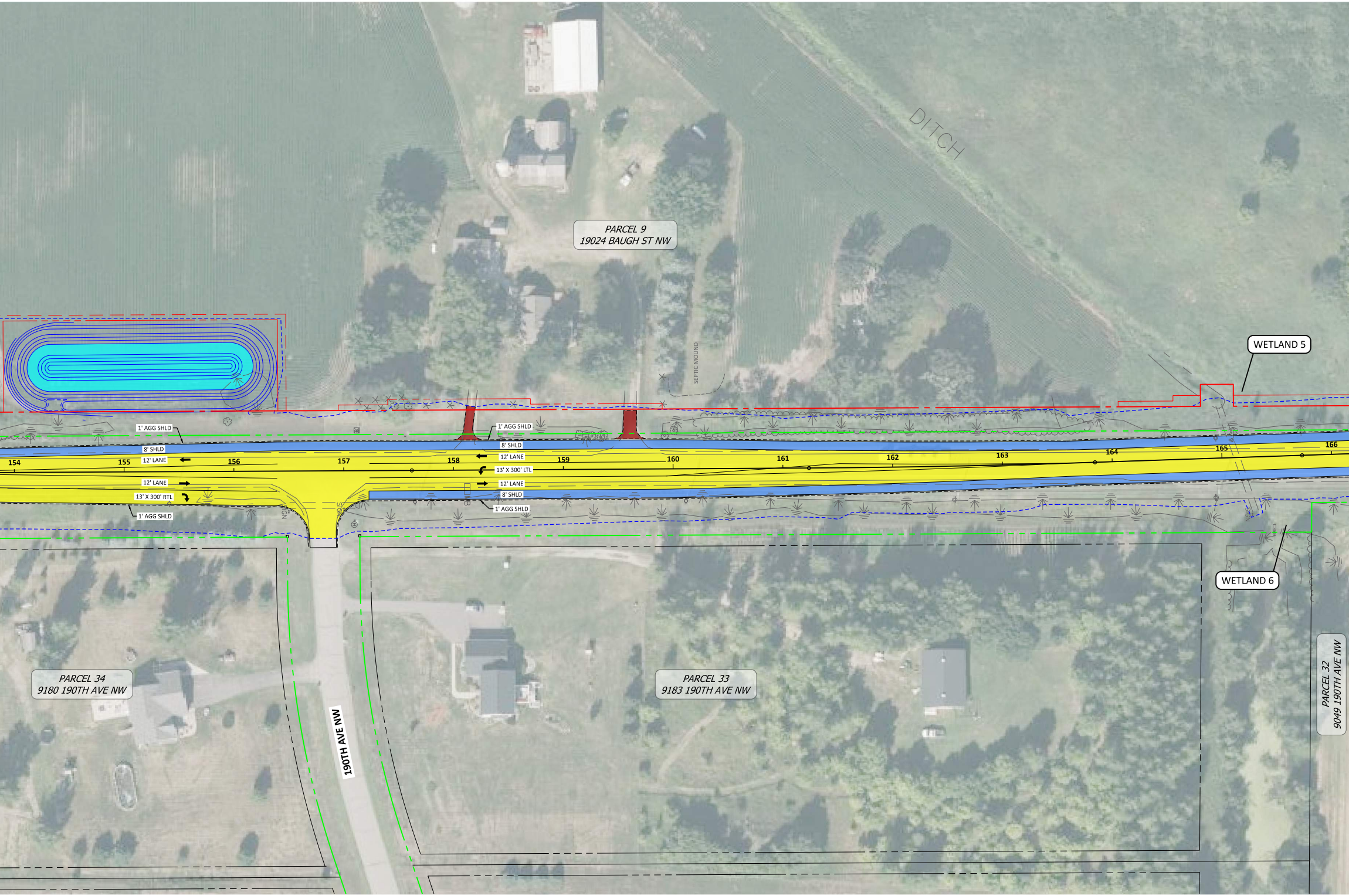
DITCH
PARCEL 9
19024 BAUGH ST NW
SEPTIC MOUND
WETLAND 5
1' AGG SHLD
8' SHLD
12' LANE
1' AGG SHLD
8' SHLD
12' LANE
13' X 300' LTL
12' LANE
8' SHLD
12' LANE
13' X 300' RTL
1' AGG SHLD
1' AGG SHLD
154
155
156
157
158
159
160
161
162
163
164
165
166
WETLAND 6
PARCEL 34
9180 190TH AVE NW
190TH AVE NW
PARCEL 33
9183 190TH AVE NW
PARCEL 32
9049 190TH AVE NW

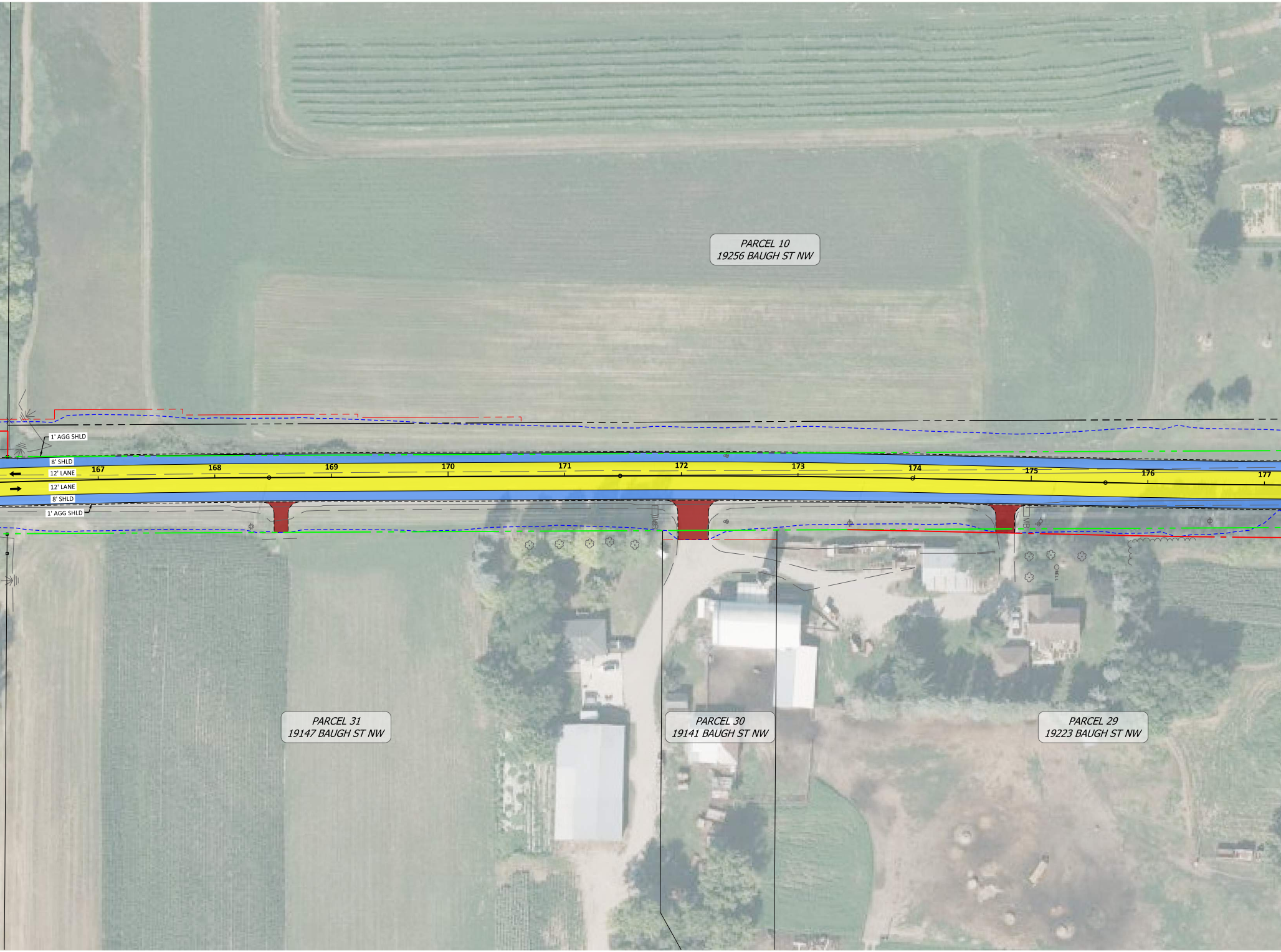
PARCEL 10
19256 BAUGH ST NW
1' AGG SHLD
8' SHLD
12' LANE
12' LANE
8' SHLD
1' AGG SHLD
167
168
169
170
171
172
173
174
175
176
177
MB
MB
WELL
PARCEL 31
19147 BAUGH ST NW
PARCEL 30
19141 BAUGH ST NW
PARCEL 29
19223 BAUGH ST NW

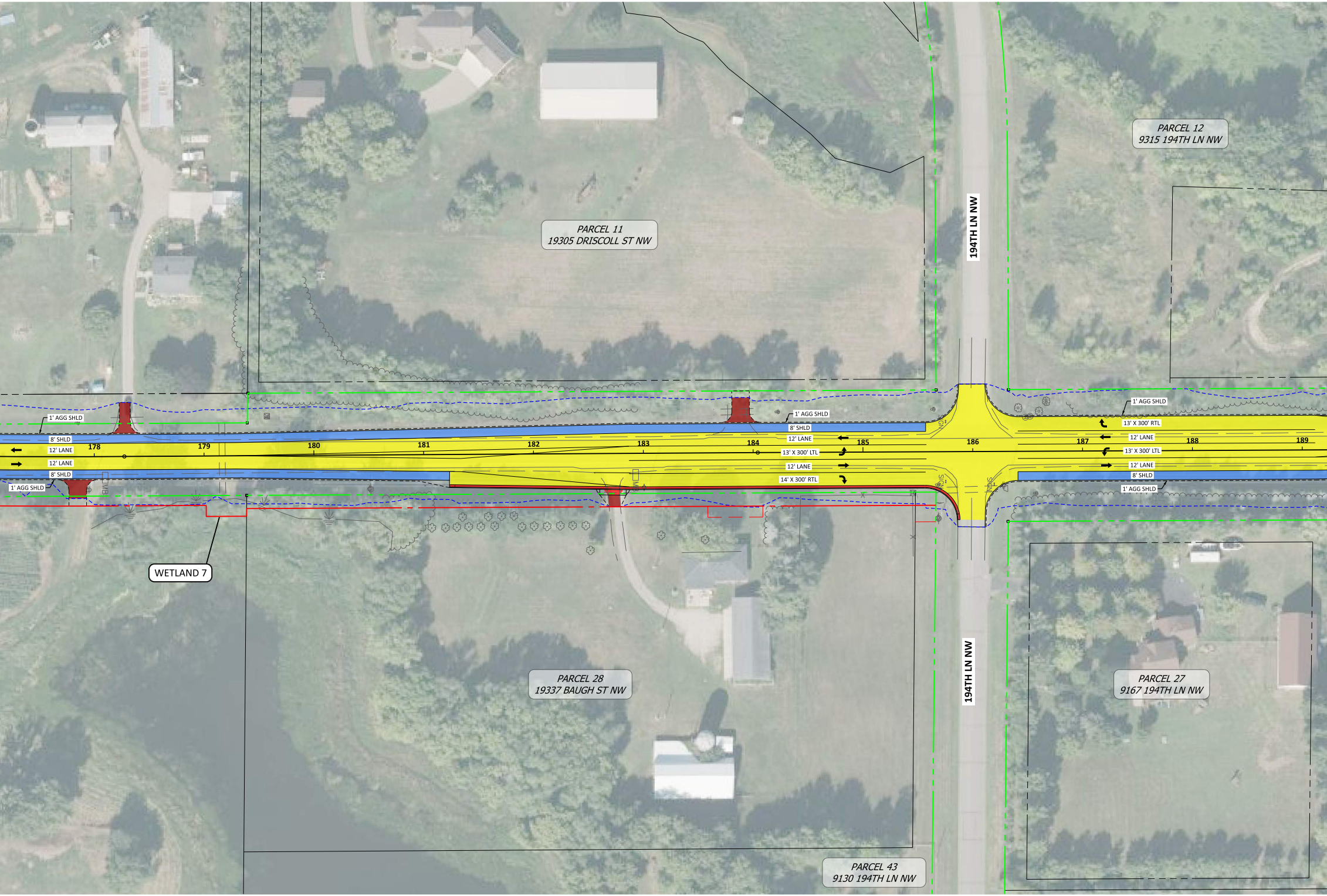
PARCEL 12
9315 194TH LN NW
PARCEL 11
19305 DRISCOLL ST NW
194TH LN NW
1' AGG SHLD
8' SHLD
12' LANE
178
179
180
181
182
183
184
185
186
187
188
189
12' LANE
8' SHLD
1' AGG SHLD
1' AGG SHLD
8' SHLD
12' LANE
13' X 300' LTL
12' LANE
14' X 300' RTL
1' AGG SHLD
13' X 300' RTL
12' LANE
13' X 300' LTL
12' LANE
8' SHLD
1' AGG SHLD
MB
SIGN
WETLAND 7
194TH LN NW
PARCEL 28
19337 BAUGH ST NW
PARCEL 27
9167 194TH LN NW
PARCEL 43
9130 194TH LN NW

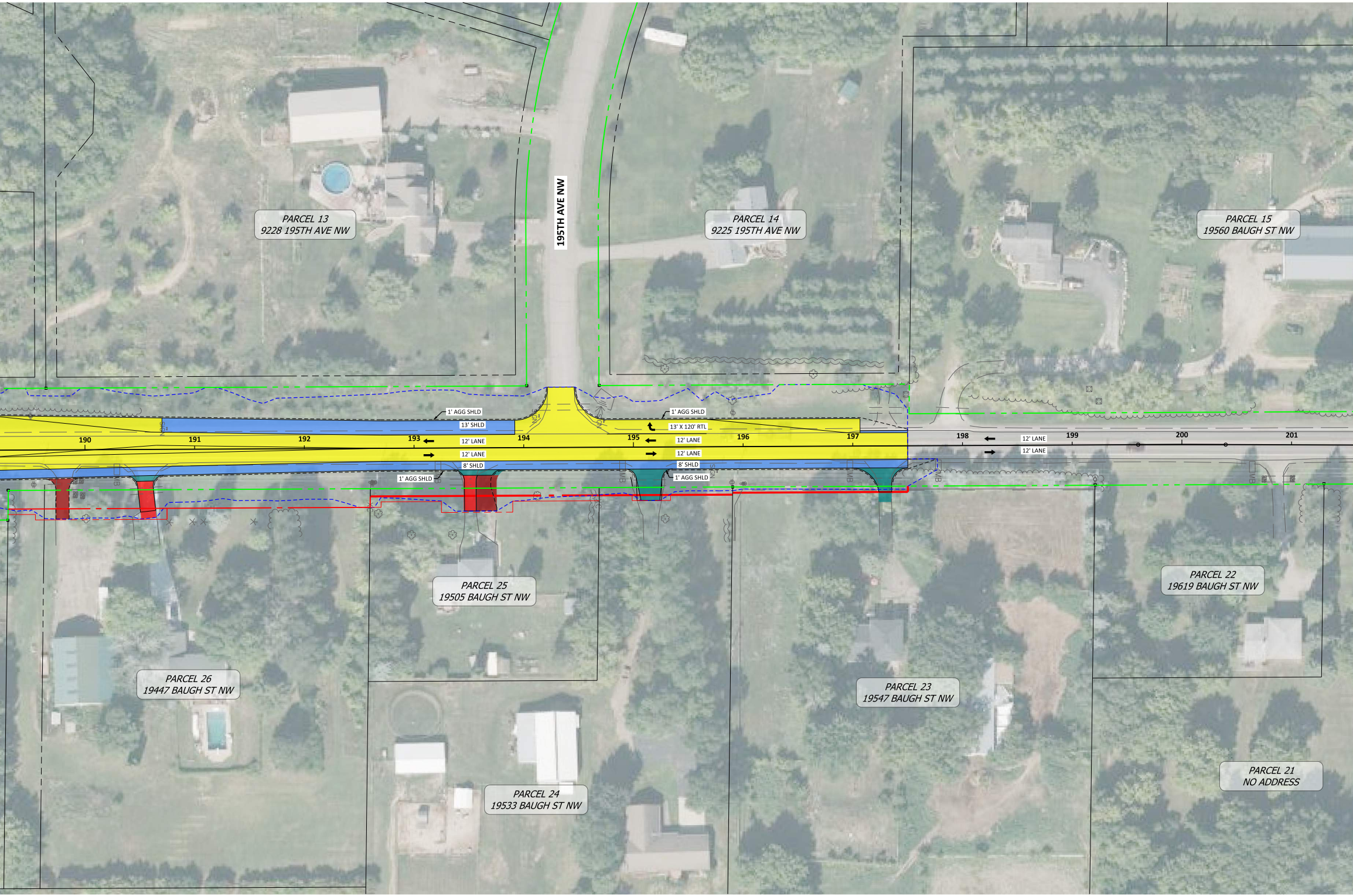
PARCEL 13
9228 195TH AVE NW
195TH AVE NW
PARCEL 14
9225 195TH AVE NW
PARCEL 15
19560 BAUGH ST NW
1' AGG SHLD
1' AGG SHLD
13' SHLD
13' X 120' RTL
190
191
192
193
194
195
196
197
198
199
200
201
12' LANE
12' LANE
12' LANE
12' LANE
12' LANE
12' LANE
8' SHLD
8' SHLD
1' AGG SHLD
1' AGG SHLD
PARCEL 25
19505 BAUGH ST NW
PARCEL 22
19619 BAUGH ST NW
PARCEL 26
19447 BAUGH ST NW
PARCEL 23
19547 BAUGH ST NW
PARCEL 21
NO ADDRESS
PARCEL 24
19533 BAUGH ST NW

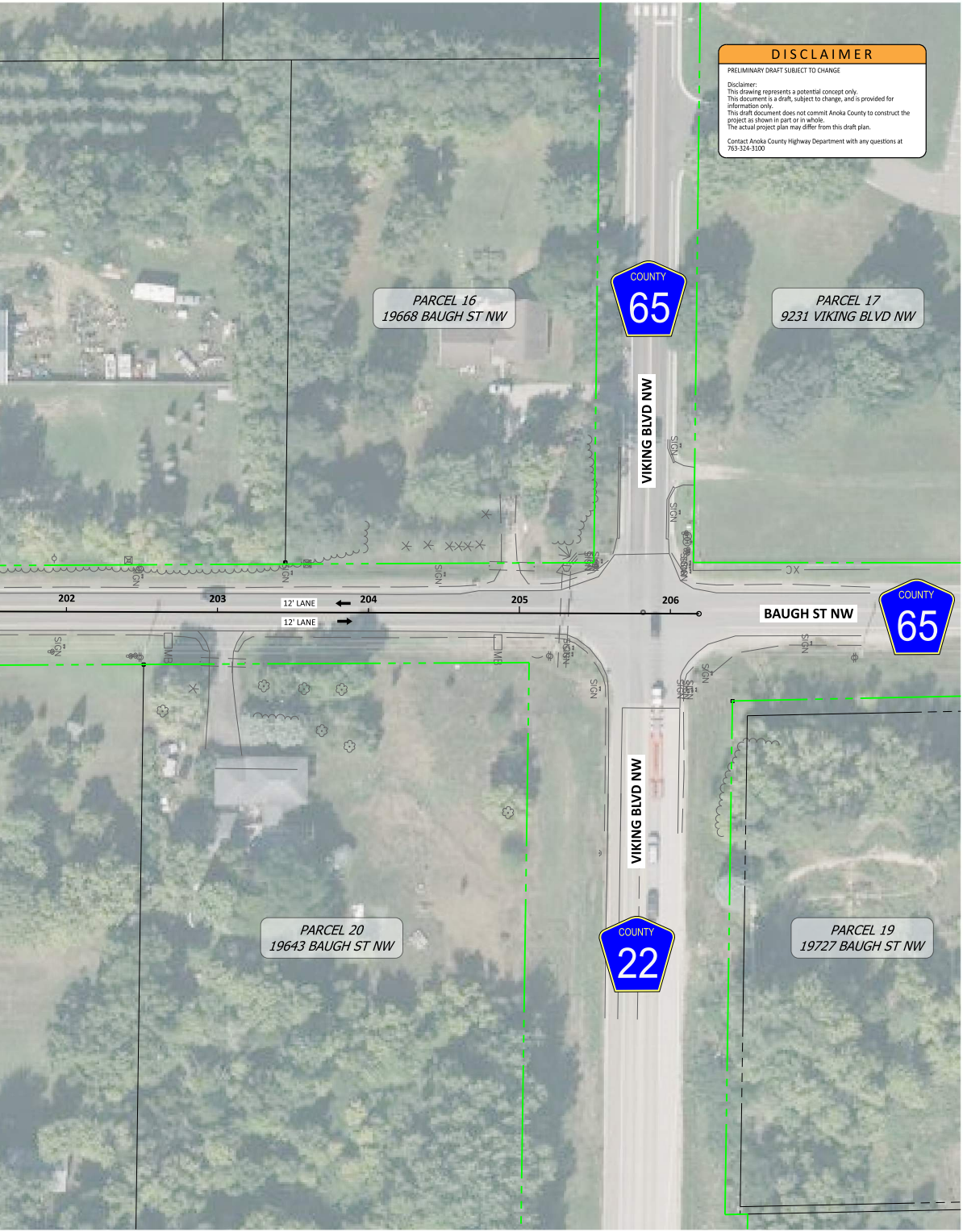
PARCEL 16
19668 BAUGH ST NW
COUNTY 65
PARCEL 17
9231 VIKING BLVD NW
VIKING BLVD NW
SIGN
202
203
12' LANE
204
12' LANE
205
206
BAUGH ST NW
COUNTY 65
MB
VIKING BLVD NW
PARCEL 20
19643 BAUGH ST NW
COUNTY 22
PARCEL 19
19727 BAUGH ST NW

DISCLAIMER

PRELIMINARY DRAFT SUBJECT TO CHANGE

Disclaimer:
This drawing represents a potential concept only.
This document is a draft, subject to change, and is provided for information only.
This draft document does not commit Anoka County to construct the project as shown in part or in whole.
The actual project plan may differ from this draft plan.

Contact Anoka County Highway Department with any questions at 763-324-3100

© 2026 Microsoft Corporation © 2026 Maxar ©CNES (2026) Distribution Airbus DS